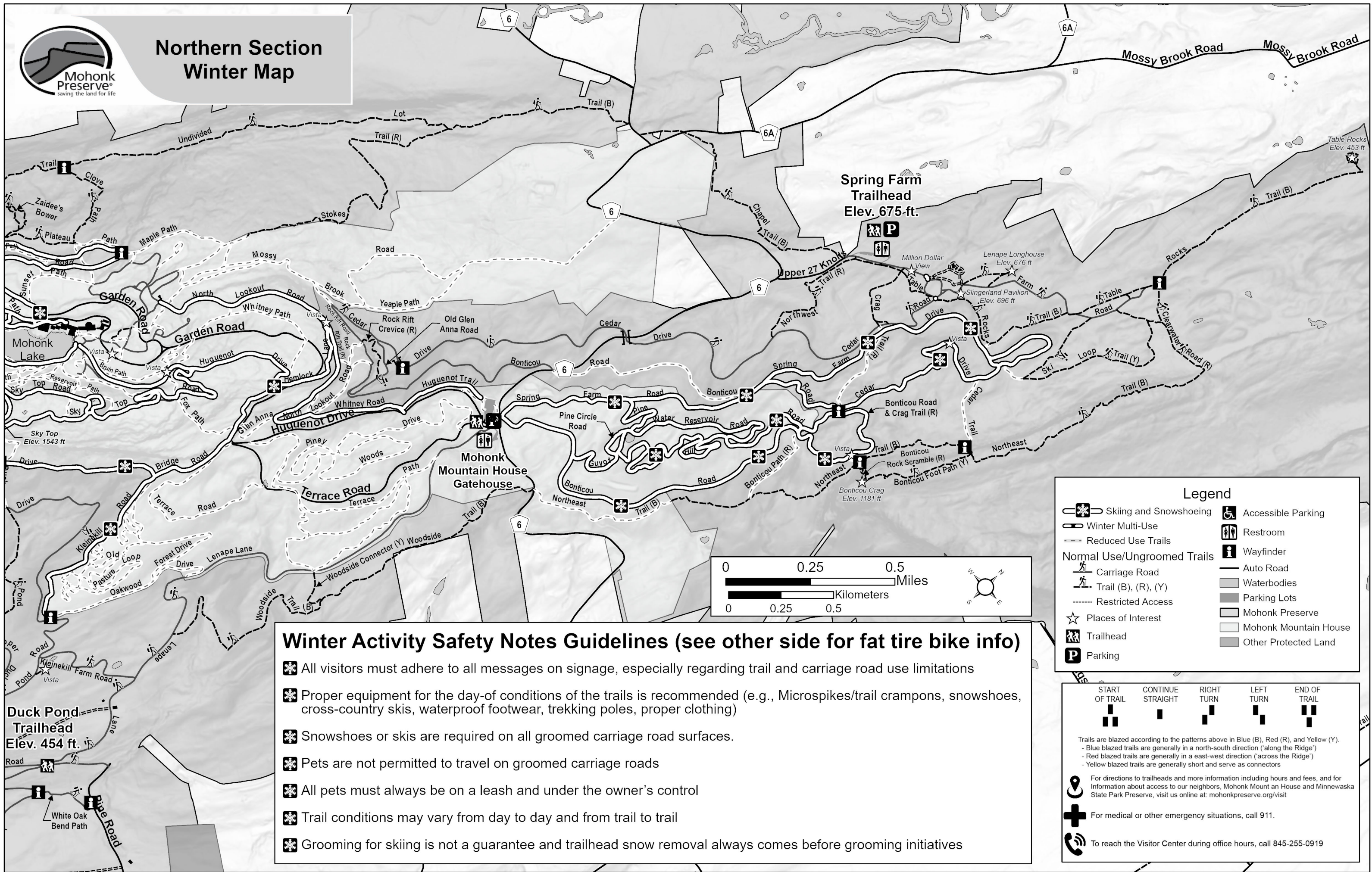




Northern Section Winter Map

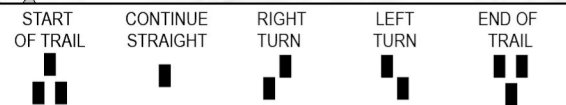


Winter Activity Safety Notes Guidelines (see other side for fat tire bike info)

- ❄️ All visitors must adhere to all messages on signage, especially regarding trail and carriage road use limitations
- ❄️ Proper equipment for the day-of conditions of the trails is recommended (e.g., Microspikes/trail crampons, snowshoes, cross-country skis, waterproof footwear, trekking poles, proper clothing)
- ❄️ Snowshoes or skis are required on all groomed carriage road surfaces.
- ❄️ Pets are not permitted to travel on groomed carriage roads
- ❄️ All pets must always be on a leash and under the owner's control
- ❄️ Trail conditions may vary from day to day and from trail to trail
- ❄️ Grooming for skiing is not a guarantee and trailhead snow removal always comes before grooming initiatives

Legend

- | | |
|------------------------------------|-----------------------|
| Skiing and Snowshoeing | Accessible Parking |
| Winter Multi-Use | Restroom |
| Reduced Use Trails | Wayfinder |
| Normal Use/Ungroomed Trails | |
| Carriage Road | Auto Road |
| Trail (B), (R), (Y) | Waterbodies |
| Restricted Access | Parking Lots |
| Places of Interest | Mohonk Preserve |
| Trailhead | Mohonk Mountain House |
| Parking | Other Protected Land |



Trails are blazed according to the patterns above in Blue (B), Red (R), and Yellow (Y).
- Blue blazed trails are generally in a north-south direction ('along the Ridge')
- Red blazed trails are generally in a east-west direction ('across the Ridge')
- Yellow blazed trails are generally short and serve as connectors

For directions to trailheads and more information including hours and fees, and for information about access to our neighbors, Mohonk Mount an House and Minnewaska State Park Preserve, visit us online at: mohonkpreserve.org/visit

For medical or other emergency situations, call 911.

To reach the Visitor Center during office hours, call 845-255-0919



Southern Section Winter Map

Legend

Skiing and Snowshoeing

Winter Multi-Use

Reduced Use Trails

Carriage Road

Trail (B), (R), (Y)

Restricted Access

Places of Interest

Trailhead

Parking

Accessible Parking

Restroom

Wayfinder

Auto Road

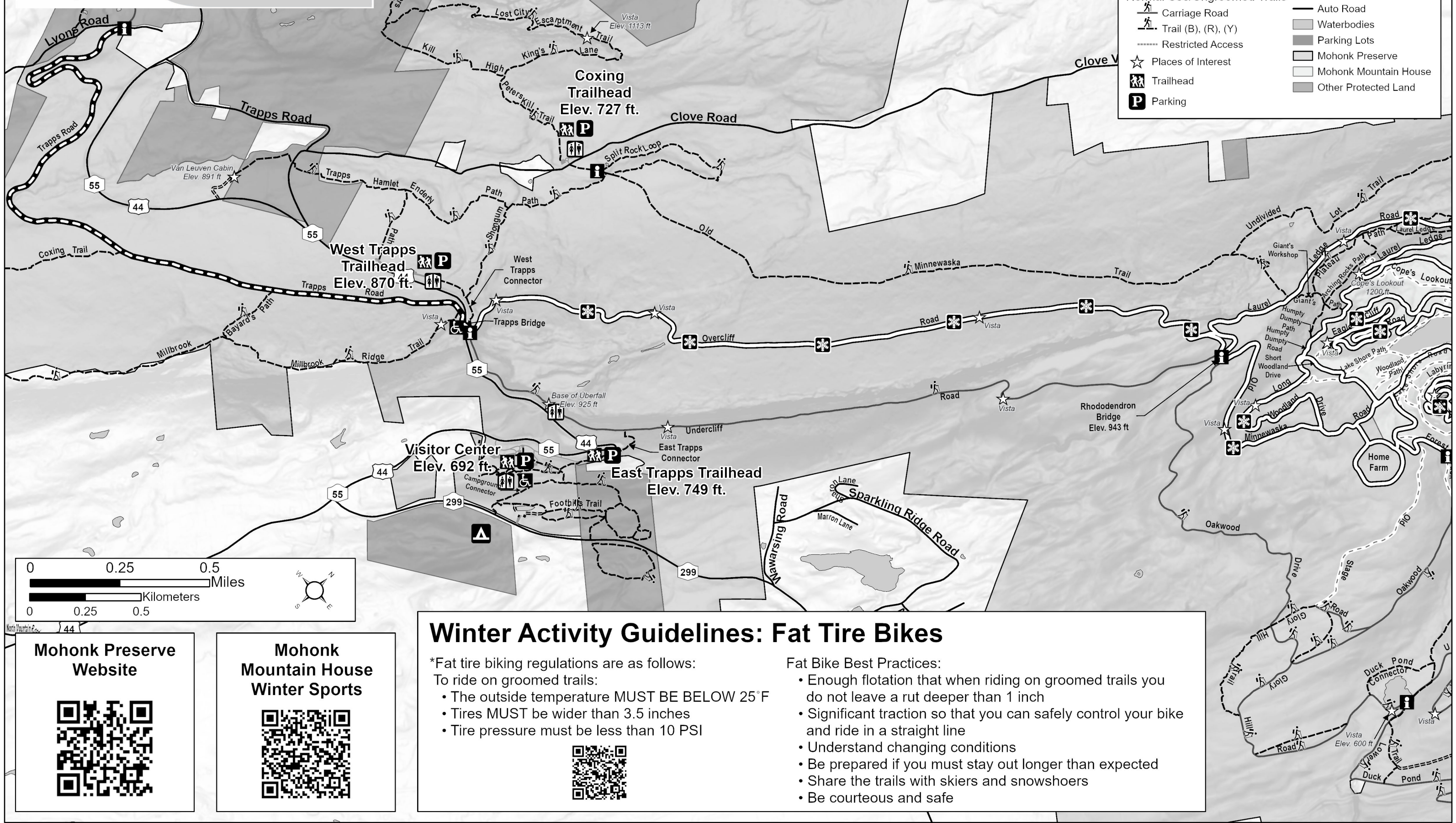
Waterbodies

Parking Lots

Mohonk Preserve

Mohonk Mountain House

Other Protected Land



00.250.5Miles

00.250.5Kilometers

Mohonk Preserve Website

Mohonk Mountain House Winter Sports

Winter Activity Guidelines: Fat Tire Bikes

*Fat tire biking regulations are as follows:

To ride on groomed trails:

- The outside temperature MUST BE BELOW 25°F
- Tires MUST be wider than 3.5 inches
- Tire pressure must be less than 10 PSI

Fat Bike Best Practices:

- Enough flotation that when riding on groomed trails you do not leave a rut deeper than 1 inch
- Significant traction so that you can safely control your bike and ride in a straight line
- Understand changing conditions
- Be prepared if you must stay out longer than expected
- Share the trails with skiers and snowshoers
- Be courteous and safe