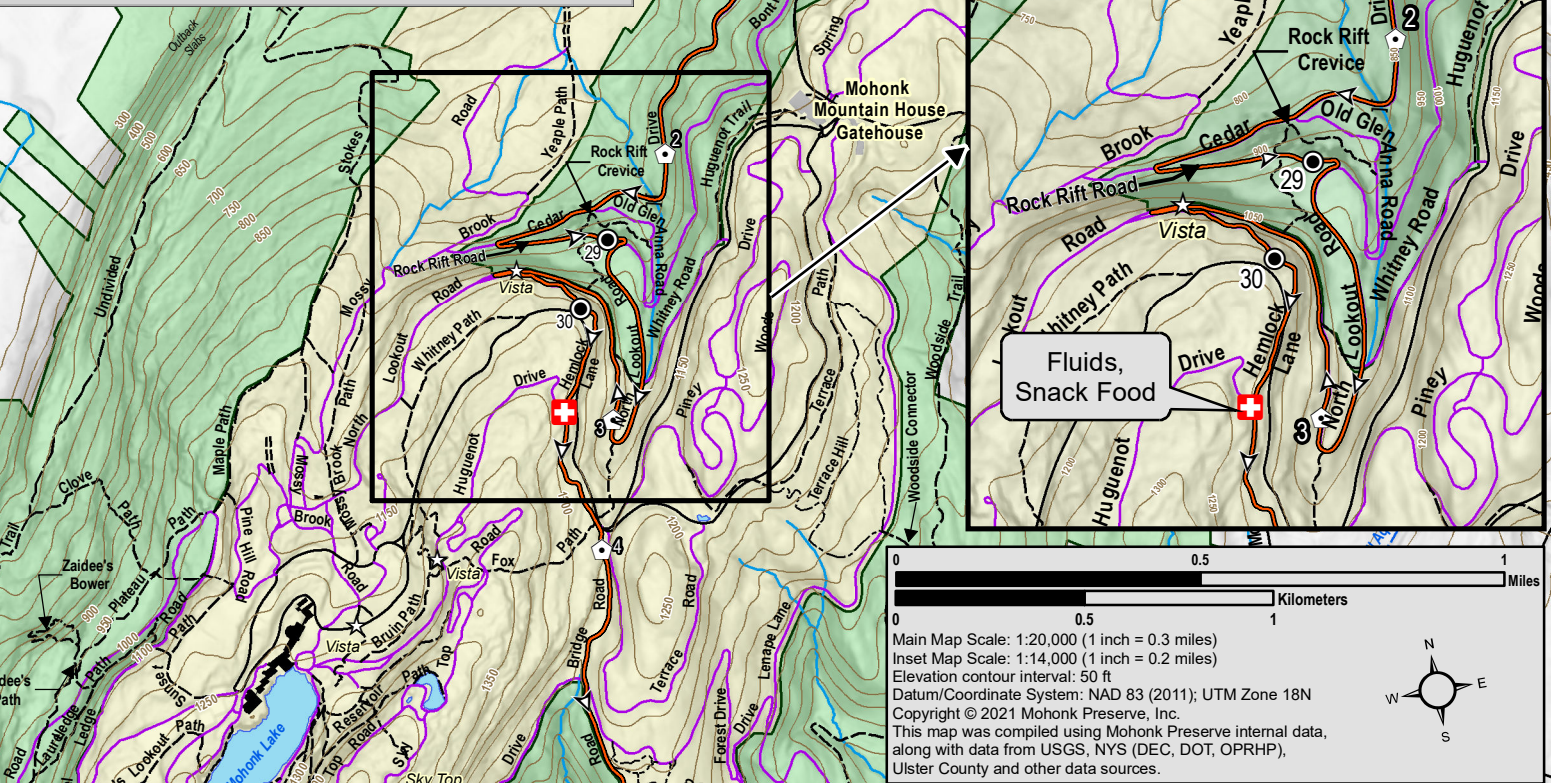
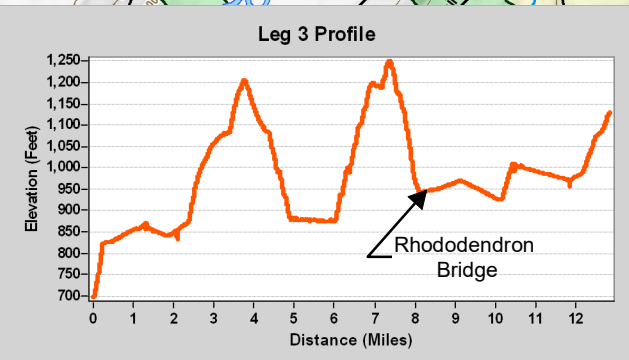


**ROCK THE RIDGE**  
50-MILE CHALLENGE  
Mohonk Preserve

**2021: Leg 3 A**



0 0.5 1 Miles  
0 0.5 1 Kilometers

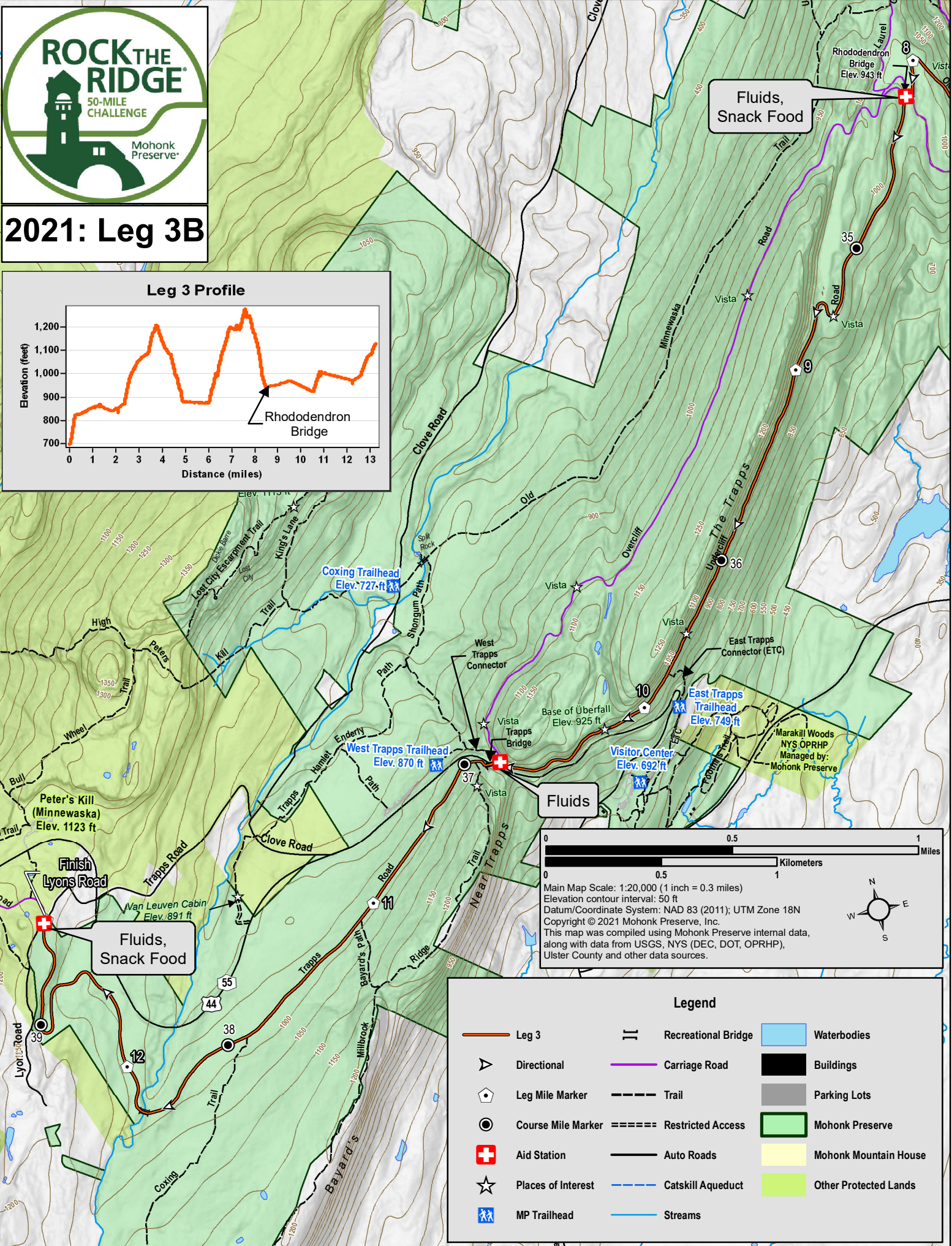
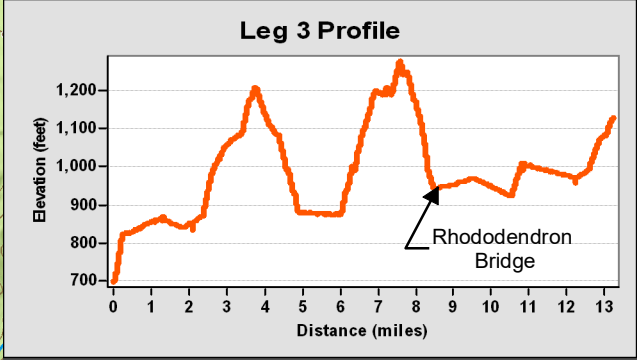
Main Map Scale: 1:20,000 (1 inch = 0.3 miles)  
Inset Map Scale: 1:14,000 (1 inch = 0.2 miles)  
Elevation contour interval: 50 ft  
Datum/Coordinate System: NAD 83 (2011); UTM Zone 18N  
Copyright © 2021 Mohonk Preserve, Inc.  
This map was compiled using Mohonk Preserve internal data, along with data from USGS, NYS (DEC, DOT, OPRHP), Ulster County and other data sources.

**Legend**

- Leg 3
- Directional
- Leg Mile Marker
- Course Mile Marker
- Aid Station
- Places of Interest
- MP Trailhead
- Recreational Bridge
- Carriage Road
- Trail
- Restricted Access
- Auto Roads
- Catskill Aqueduct
- Streams
- Waterbodies
- Buildings
- Parking Lots
- Mohonk Preserve
- Mohonk Mountain House
- Other Protected Lands



# 2021: Leg 3B



0 0.5 1 Miles

0 0.5 1 Kilometers

Main Map Scale: 1:20,000 (1 inch = 0.3 miles)  
 Elevation contour interval: 50 ft  
 Datum/Coordinate System: NAD 83 (2011); UTM Zone 18N  
 Copyright © 2021 Mohonk Preserve, Inc.  
 This map was compiled using Mohonk Preserve internal data, along with data from USGS, NYS (DEC, DOT, OPRHP), Ulster County and other data sources.

Legend			
	Leg 3		Waterbodies
	Directional		Buildings
	Leg Mile Marker		Parking Lots
	Course Mile Marker		Mohonk Preserve
	Aid Station		Mohonk Mountain House
	Places of Interest		Other Protected Lands
	MP Trailhead		Carriage Road
	Recreational Bridge		Trail
	Restricted Access		Auto Roads
	Catskill Aqueduct		Streams