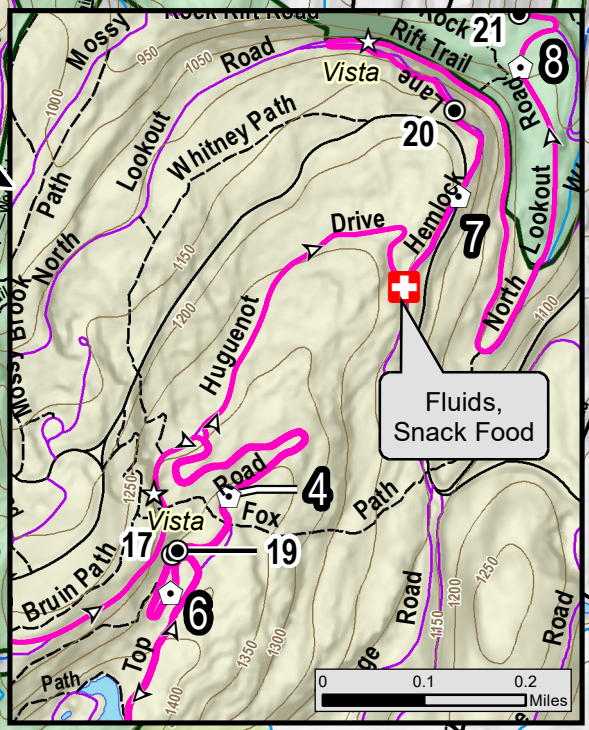
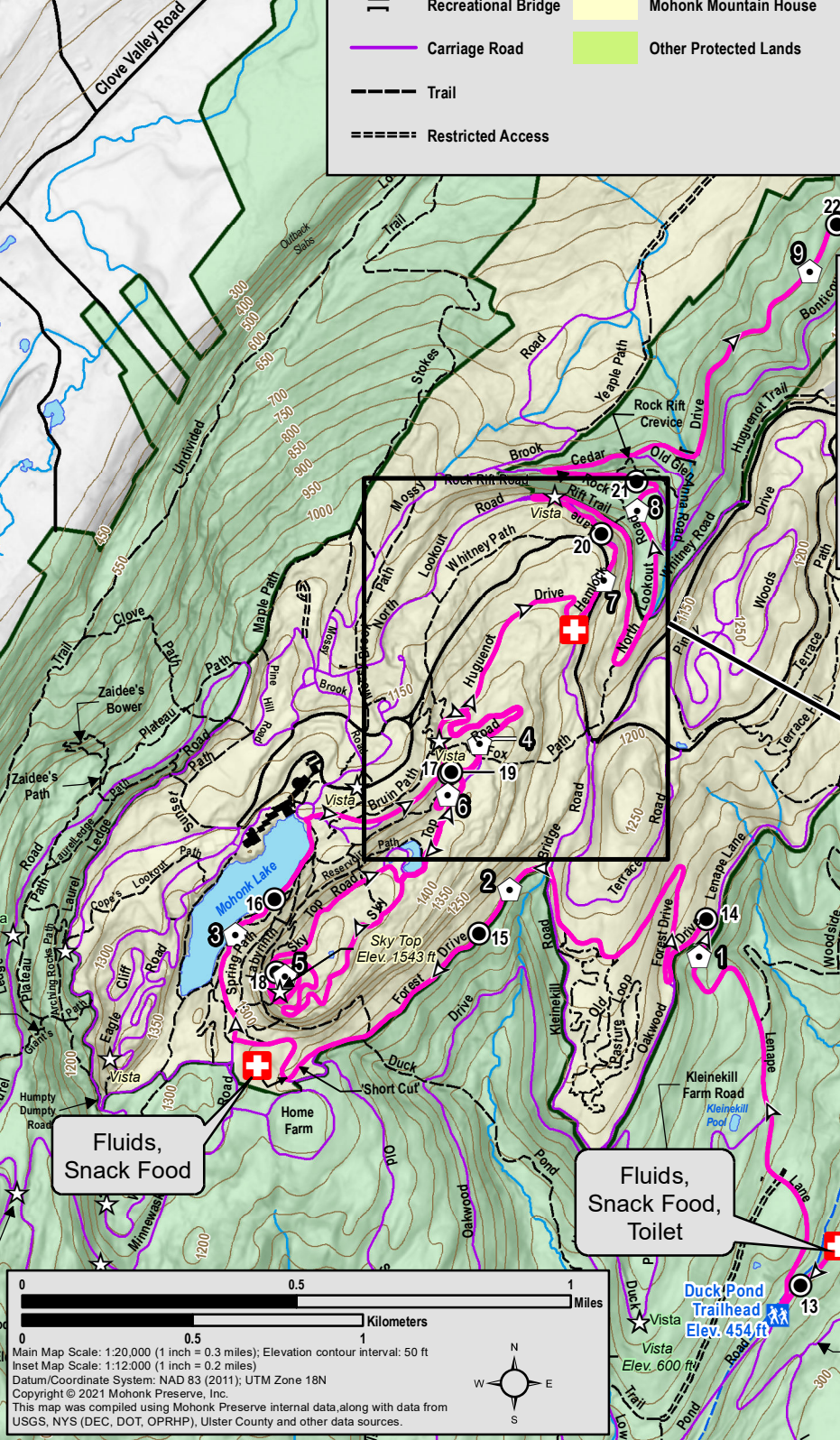
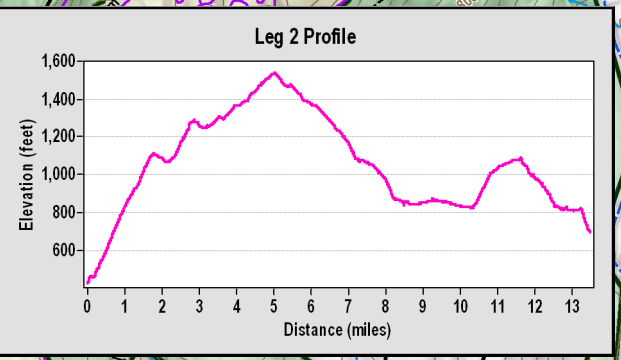
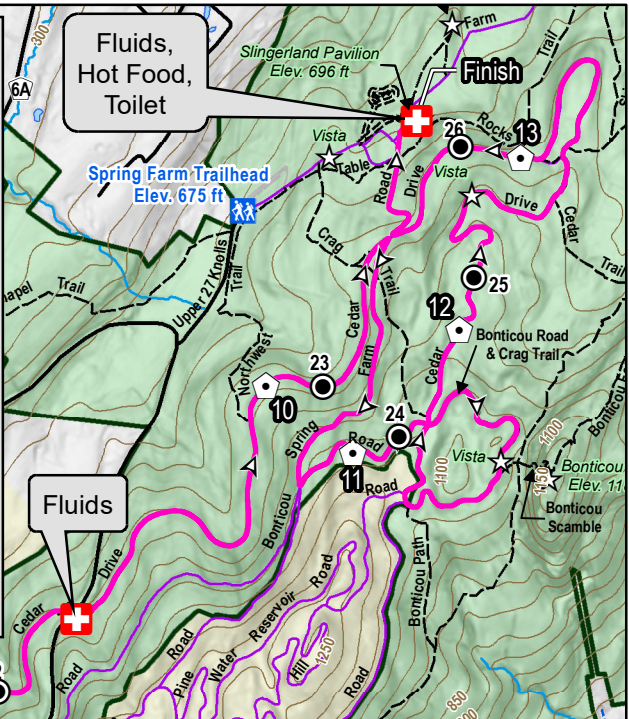




**2021: Leg 2**

### Legend

	Leg 2		Auto Roads
	Directional		Catskill Aqueduct
	Leg Mile Marker		Streams
	Course Mile Marker		Waterbodies
	Aid Station		Buildings
	Places of Interest		Parking Lots
	MP Trailheads		Mohonk Preserve
	Recreational Bridge		Mohonk Mountain House
	Carriage Road		Other Protected Lands
	Trail		
	Restricted Access		



0 0.5 1 Miles

0 0.5 1 Kilometers

Main Map Scale: 1:20,000 (1 inch = 0.3 miles); Elevation contour interval: 50 ft  
 Inset Map Scale: 1:12,000 (1 inch = 0.2 miles)  
 Datum/Coordinate System: NAD 83 (2011); UTM Zone 18N  
 Copyright © 2021 Mohonk Preserve, Inc.  
 This map was compiled using Mohonk Preserve internal data, along with data from USGS, NYS (DEC, DOT, OPRHP), Ulster County and other data sources.